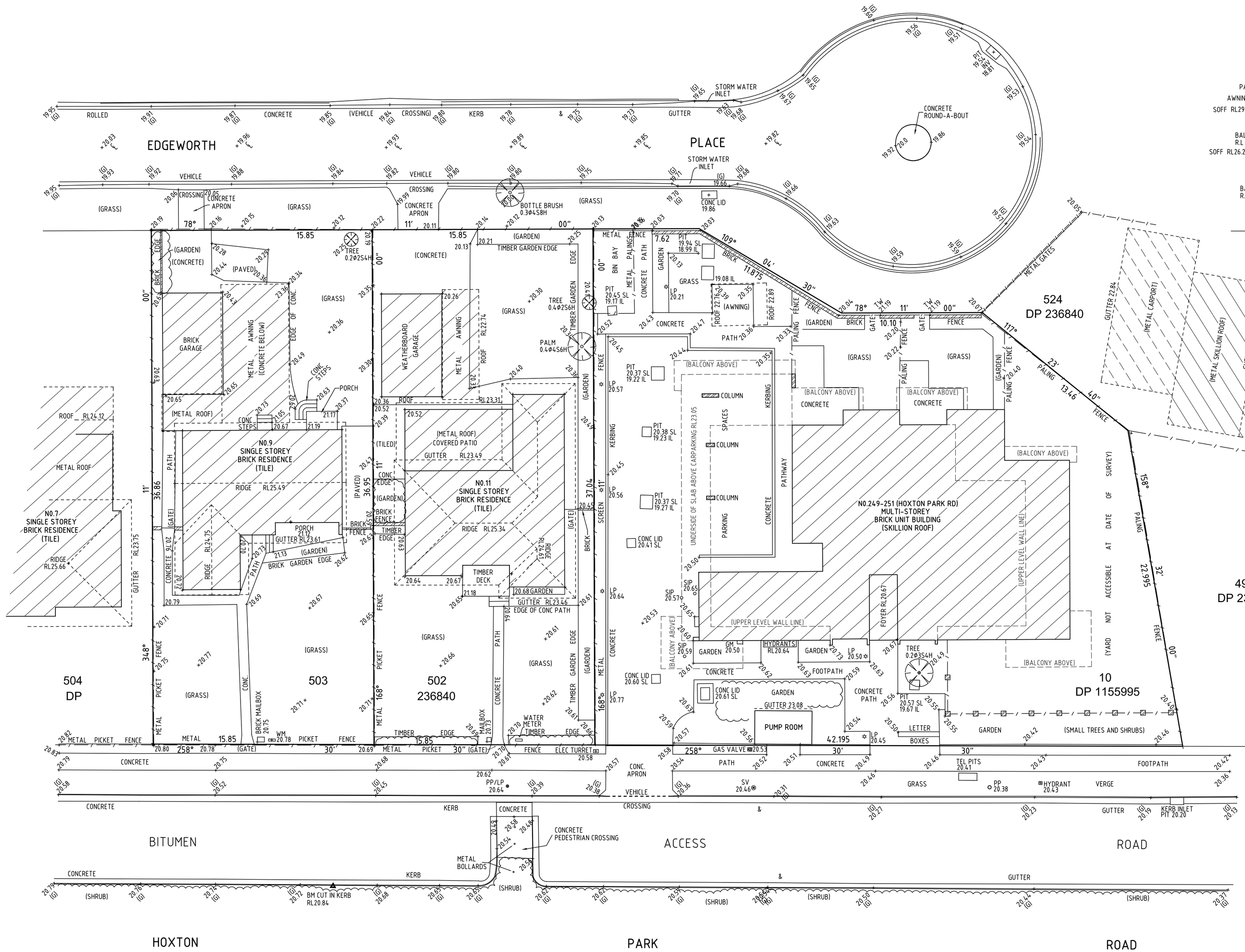

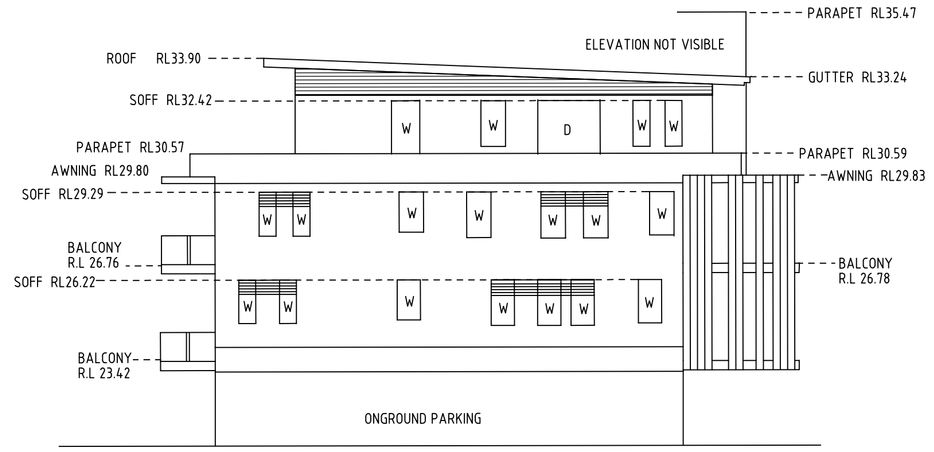

WESTERN ELEVATION
No. 249-251 HOXTON PARK ROAD

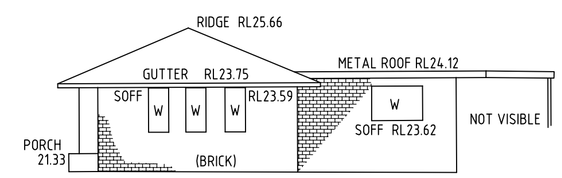

EASTERN ELEVATION
No. 7 EDGEWORTH PLACE

NOTES:

1) TITLE BEARINGS AND DIMENSIONS ARE SHOWN.
   BOUNDARY REDEFINITION HAS NOT BEEN UNDERTAKEN.
   BEARINGS ARE ON MAGNETIC MERIDIAN.
2) ORIGIN OF LEVELS: PM20728 RL19.789 (A.H.D.) SCIMS
3) SITE COMPRISES LOT 503 & 502 IN D.P236840
4) SITE AREA 1171.3m^2 BY TITLE DIMENSIONS.
5) UNDERGROUND SERVICES HAVE NOT BEEN INVESTIGATED.
6) (G) DENOTES GUTTER LEVEL.
   0.3Ø10S,8H DENOTES INDICATIVE TREE SIZE 0.3 TRUNK DIAMETER, 10 SPREAD, 8 HIGH.
   (PP/LP) DENOTES POWER/LIGHT POLE
   (WM) DENOTES WATER METER
7) TREE NAMES SHOWN CONSTITUTE OUR OPINION ONLY. IF TREE SPECIES IDENTIFICATION IS IMPORTANT FOR DESIGN OR HERITAGE REASONS THEY SHOULD BE DETERMINED BY A QUALIFIED ARBORIST.

ISSUE	DATE	AMENDMENT
A	01/02/2016	AHD HEIGHTS ADJUSTED TO PM20728
B	17/03/2016	249-251 HOXTON PARK ROAD ADDED TO SURVEY

TITLE: PLAN SHOWING SELECTED DETAIL & LEVELS OVER No.9-11 EDGEWORTH PLACE, CARTWRIGHT

LGA:	LIVERPOOL	REFERENCE:	24480
CLIENT :	ST GEORGE COMMUNITY HOUSING LTD	DATE: 22.01.16	SHEET 1
SCALE (AT A1) 1:100	DATUM : AHD	SURVEYOR: MM	

Norton Survey Partners
SURVEYORS & LAND TITLE CONSULTANTS
A.C.N. 199 734 968
SUITE 1
670 DARLING STREET
ROZELLE N.S.W. 2039
PH +61 2 9555 2744
FAX +61 2 9555 2766
office@nspartners.com.au